

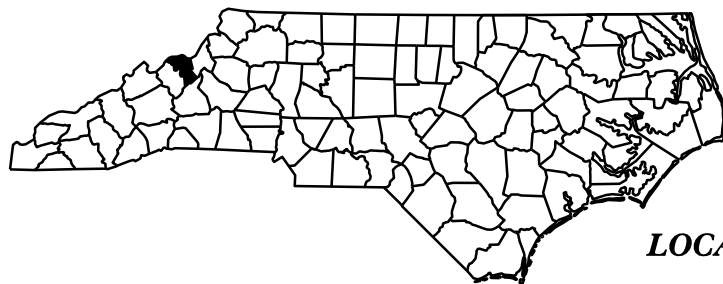
09/08/99

**TIP PROJECT: SS-60130**

**CONTRACT: DM00359**

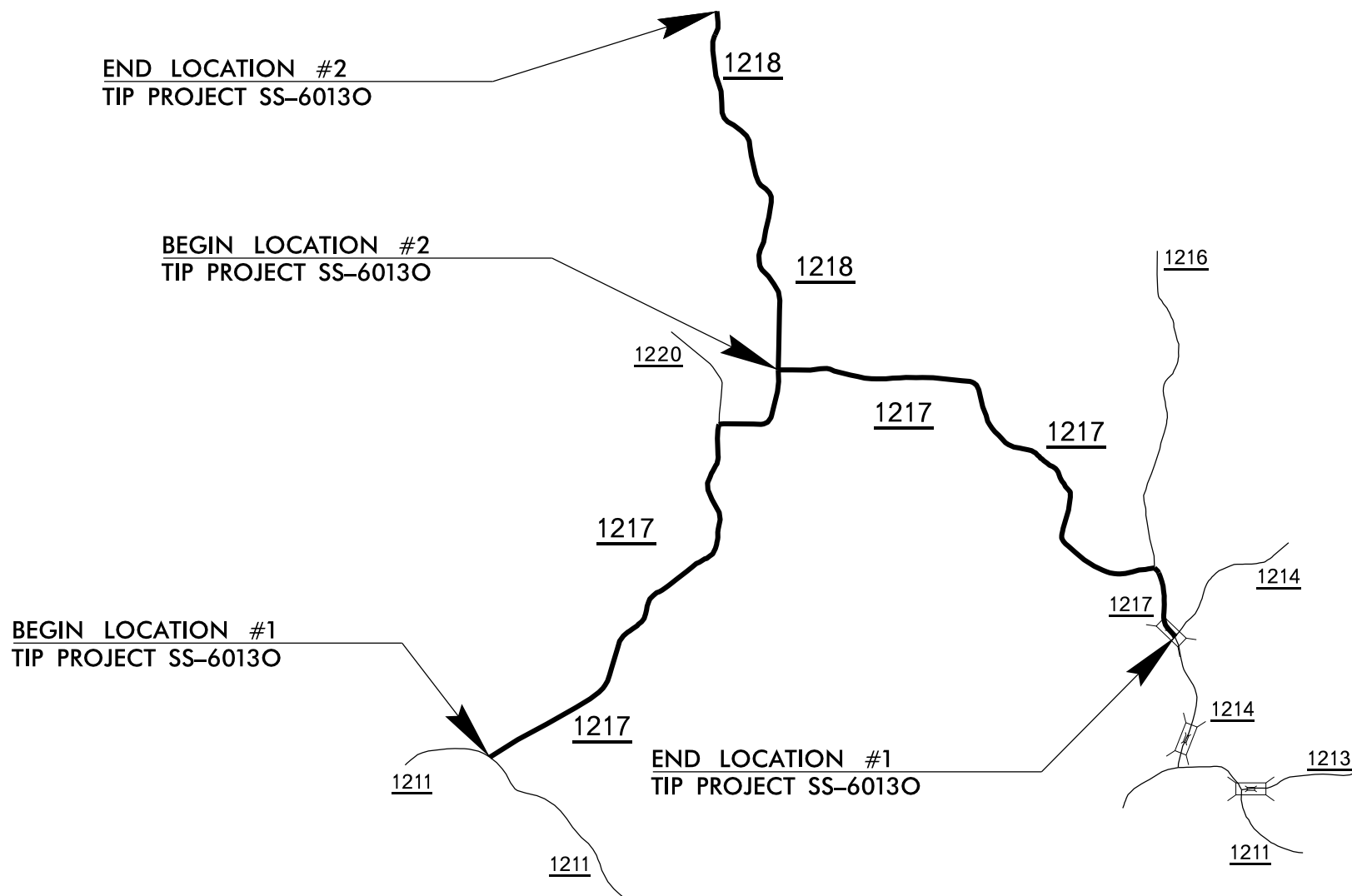
STATE OF NORTH CAROLINA  
DIVISION OF HIGHWAYS

**MITCHELL COUNTY**



**LOCATION 1: SR 1217 (McKINNEY COVE RD/GREEN YOUNG CEM. RD) FROM SR 1211 (N. MITCHELL AVE.) TO SR 1214 (YOUNG COVE RD). LENGTH=2.33 MILES**  
**LOCATION 2: SR 1218 (McKINNEY COVE RD) FROM SR 1217 (MCKINNEY COVE RD/GREEN YOUNG CEM. RD) TO DEAD END. LENGTH=0.90 MILES**  
**TOTAL LENGTH = 3.23 MILES**  
**TYPE OF WORK: GUARDRAIL INSTALLATION**

STATE	STATE PROJECT REFERENCE NO.	SHEET NO.	TOTAL SHEETS
N.C.	SS-60130	1	
STATE PROJ. NO.	F.A. PROJ. NO.	DESCRIPTION	
49584.3.1		CONST.	



**PROJECT LENGTH**  
 LENGTH OF ROADWAY TIP PROJECT SS-60130 = 3.23 MILES

Prepared in the Office of:  
**DIVISION OF HIGHWAYS**  
 55 Orange St., Asheville NC, 28801


2018 STANDARD SPECIFICATIONS

RIGHT OF WAY DATE: \_\_\_\_\_

LETTING DATE: 12/15/2021

PROJECT ENGINEER \_\_\_\_\_

PROJECT DESIGN ENGINEER \_\_\_\_\_



PROJECT NO.	SHEET NO.	TOTAL NO.
49584.3.1	2	2

### GUARDRAIL ITEM SUMMARY

LOCATION NO	SITE NO	ROUTE	DESCRIPTION	SHOULDER LT/RT	3030000000-E	3145000000-E	3145000000-E	3287000000-N	NOTES
					STEEL BEAM GUARDRAIL  LF	EXTRA LENGTH GUARDRAIL POST (8' STEEL)  EA	EXTRA LENGTH GUARDRAIL POST (10' STEEL)  EA	GUARDRAIL END UNITS, TYPE TL-3  EA	
1	1	SR 1217 (MCKINNEY COVE RD)	APPROXIMATELY 0.066 MILES FROM SR 1211 (N. MITCHELL AVE)	RT	1,345.0	30.00		2	
1	2	SR 1217 (MCKINNEY COVE RD)	APPROXIMATELY 0.397 MILES FROM SR 1211 (N. MITCHELL AVE.)	RT	832.5	72.00		2	
1	3	SR 1217 (GREEN YOUNG CEM. RD)	APPROXIMATELY 1.63 MILES FROM SR 1211 (N. MITCHELL AVE.)	RT	262.5	12.00		2	
1	4	SR 1217 (GREEN YOUNG CEM. RD)	APPROXIMATELY 2.19 MILES FROM SR 1211 (N. MITCHELL AVE.)	RT	100.0			2	
2	5	SR 1218 (MCKINNEY COVE RD)	APPROXIMATELY 0.221 MILES FROM SR 1217 (GREEN YOUNG CEM. RD.)	LT	337.5			2	
2	6	SR 1218 (MCKINNEY COVE RD)	APPROXIMATELY 0.394 MILES FROM SR 1217 (GREEN YOUNG CEM. RD.)	LT	475.0		55	2	
<b>GRAND TOTAL</b>					<b>3,352.5</b>	<b>114.00</b>	<b>55</b>	<b>12</b>	

**NOTES:** QUANTITIES ARE ESTIMATED AND MAY CHANGE ACCORDING TO ACTUAL FIELD CONDITIONS.  
THE ENGINEER SHALL FIELD MARK ALL PROPOSED GUARDRAIL AND END UNITS PRIOR TO BEGINNING CONSTRUCTION AT EACH SITE.

AT THE INTERSECTION OF SR 1217 AND SR 1218, SR 1217 CONTINUES EAST AS GREEN YOUNG CEMETARY RD  
AND SR 1218 CONTINUES NORTH AS MCKINNEY COVE RD.